



Orienteering Venice

9th - 10th November 2024

#MOV2024

Bulletin 2

v2 -04/11/2024

CITTÀ DI
VENEZIA



LE
CITTÀ
IN
FESTA

BIRRA
VENEZIA®

1913



V.T.P.

VENEZIA
TERMINAL
PASSEGGERI

DAL  1947

SGAMBARO

MOLINO E PASTIFICIO

1 Programm

1.1 First stage – Saturday 09/11/2024

- Opening of the Event Office at 5:00 PM at the race center
- Delayed start with start timetable for all categories EXCEPT for DIRECT LONG, DIRECT MEDIUM, DIRECT SHORT, M10, W10 categories, which will have a punching start from 7:00 pm to 9:00 pm.
- First start at 7:00 pm.
- Start: 7-minute walk from the center, marked by tape and signs.
- Race type: Extended Sprint
- Maximum race time: 45 minutes
- Finish closes at 11:00 pm.

- Pre-ordered T-shirts in size XS are not available and have been replaced with size S.

1.2 Second Stage – Sunday 10/11/2024

- Opening of the Event Office at 7:00 AM at the race center
- First start at 9:00am with a TIMED START for all categories EXCEPT for DIRECT LONG, DIRECT MEDIUM, DIRECT SHORT, M10, W10, SCHOOLS categories, which will have a punching start.
- Start 1 for COMPETITIVE CATEGORIES: 35-minute walk, 2.3 km marked by tape and signs.
- Start 2 for NON-COMPETITIVE CATEGORIES (DIRECT LONG, DIRECT MEDIUM, DIRECT SHORT, M10, W10, SCHOOLS): 3-minute walk, marked by tape and signs.
- Race type: Shortened Long
- Maximum race time: 90 minutes
- Finish closes at 1:30 PM.
- Awards ceremony at approximately 1:30 PM.
- Rented SI cards will be collected at the finish line after download.

In case of adverse weather conditions (e.g., high water), the organizers reserve the right to advance or delay the start times.

IN RESPECT OF TOURISTS, RESIDENTS, AND THE AREAS BEING CROSSED DURING THE COMPETITION, PLEASE PAY PARTICULAR ATTENTION IN THE BUSIER AREAS, REMEMBERING THAT THE POSSIBILITY OF CONTINUING TO RACE IN SUCH A SPECTACULAR PLACE WILL ALSO DEPEND ON THE COMPETITOR!

2 Event Centre

The race center is at the “G. Gianquinto” sports hall, Riva S. Biasio, 2132, 30122 Venezia (VE),
Coordinate N45.432677 E12.350662 Plus Code 8FQJC9M2+37F

 <https://maps.app.goo.gl/jyPnZqLhfJpB6wg27>



Notes:

- There will be an option to pick up 4 pins for €1 at the registration desk.
- For any changes (category, Sicard number...) made on Saturday, a €5 fee will be required. Changes made before Saturday are possible by emailing info@orivenezia.it

1.3 First Stage – Saturday 09/11/2024

Race Map:

Venice, scale 1:4000, created in 2006, updated in 2024 according to ISSPROM 2019-2_rev. 06 symbols, excerpt from the CS with FISO mark CS 384.

The map is in A4 format for all categories and printed on Teslin paper.

MOV Orienteering Venezia

Start:

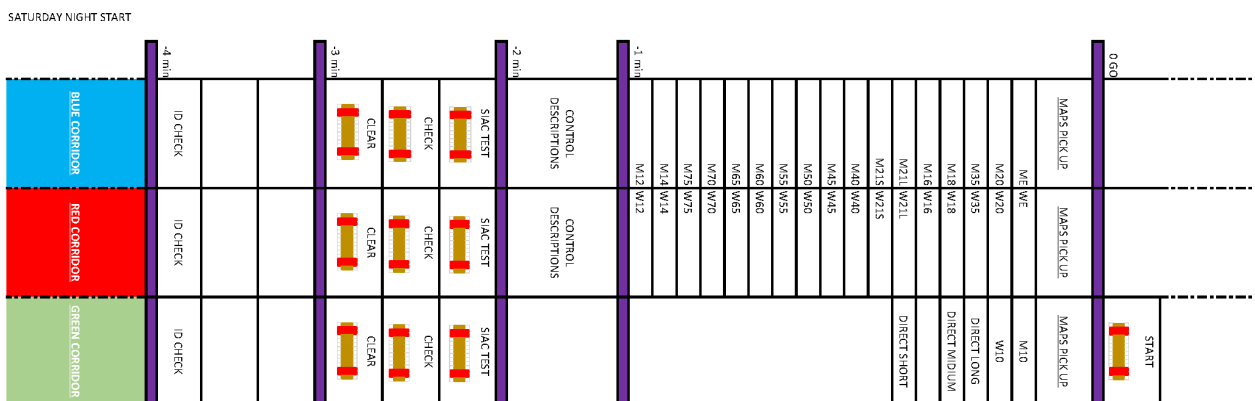
Single Start for all competitors at 7:00 PM. A 7-minute walk; competitors must follow the marked route, under penalty of disqualification. The start is timed with a starting grid for all categories EXCEPT for DIRECT LONG, DIRECT MEDIUM, DIRECT SHORT, M10, and W10 categories, which will have a punching start from 7:00 PM to 9:00 PM.

There will be **THREE START LANES:**

- **BLUE LANE** (Categories: M12, M14, M16, M18, M20, ME, M21 SHORT, M21 LONG, M35, M40, M45, M50, M55, M60, M65, M70, M75)
- **RED LANE** (Categories: W12, W14, W16, W18, W20, WE, W21 SHORT, W21 LONG, W35, W40, W45, W50, W55, W60, W65, W70, W75)
- **GREEN LANE WITH PUNCHING START** (Categories: DIRECT LONG, DIRECT MEDIUM, DIRECT SHORT, M10, W10)

For M and W10 categories, shadowing will be permitted, as per regulations, after completing their competitive race.

The start triangle corresponds to the point where the map is handed out (no delayed start).



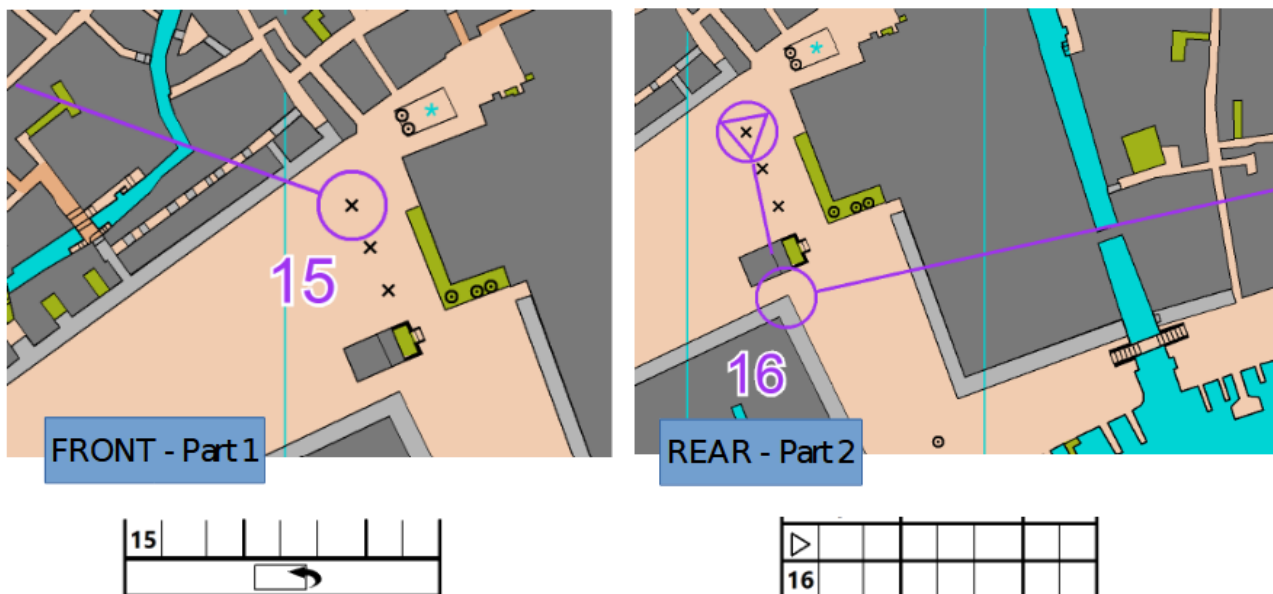
Control Description:

The point description are available in the starting corridor and will also be printed on the map. For non-competitive categories, it will only be printed on the map.

Map Exchange:

For the categories M20, ME, WE, M21L, and M35, there is a map exchange, with the second map printed on the back.

In the "first part" map, the course ends with the progressive number of the control point; the same point is indicated on the back where the "second part" is located with the symbol 715 (continuing point after map exchange); it is then followed by progressive numbering.



Timing and Punching System:

SportIdent system for all categories, also in Air+ mode.

Start in classic mode, Finish in Air+ mode.

Finish:

At the finish line, the ground antenna is positioned, and for those equipped with SIAC, it will be sufficient to pass over the finish line to complete the race. A classic finish option will also be available for those with a standard SI card.

Refreshment:

Refreshments will be available near the Event Centre. Cups will be provided, but in the spirit of a green event, it would be greatly appreciated if athletes could refill their own cups or water bottles.

Technical Race Info:

The race format is classic with a mandatory sequence, of the extended sprint type; for some categories, the completion times may be longer than the standard for the discipline.

The use of a flashlight or headlamp is recommended.

For all categories, the Sport-Ident electronic punching system will be used. It is recommended to clear the SI card before the start.

Courses Length:

Class	Lenght* (km)	Map Format	Class	Lenght* (km)	Map Format
DIRECT SHORT	1,6	A4			
DIRECT MEDIUM	2,5	A4	DIRECT LONG	3,5	A4
M10	1,6	A4	W10	1,6	A4
M12	2,1	A4	W12	2,1	A4
M14	2,9	A4	W14	2,9	A4
M16	3,7	A4	W16	3,3	A4
M18	4	A4	W18	3,7	A4
M20	4,4	A4	W20	4	A4
ME	5,3	A4	WE	4,4	A4
M21L	4,4	A4	W21L	3,7	A4
M35	4,4	A4	W35	4	A4
M21S	3,3	A4	W21S	2,9	A4
M40	4	A4	W40	3,7	A4
M45	4	A4	W45	3,5	A4
M50	3,7	A4	W50	3,3	A4
M55	3,5	A4	W55	2,7	A4
M60	3,3	A4	W60	2,5	A4
M65	2,7	A4	W65	2,3	A4
M70	2,5	A4	W70	2,3	A4
M75	2,3	A4	W75	2,1	A4

***Actual lengths calculated based on the best choice**

1.4 Second Stage – Sunday 10/11/2024

COMPETITIVE CATEGORIES:

Start - P1:

9:00 a.m.

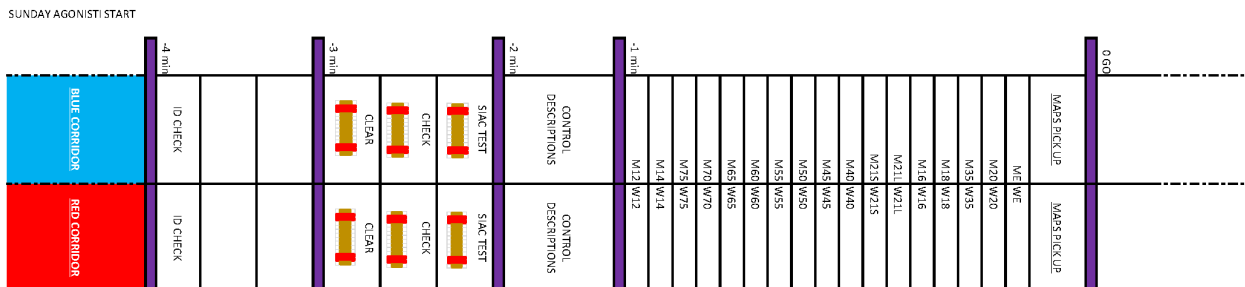
Estimated time: 35 minutes at a steady pace, 2.3 km. There will be ribbons and signs along the way. The start is timed, with a starting grid.

THERE WILL BE NO TOILETS AT THE START; IF NEEDED, PLEASE USE THE RESTROOMS IN NEARBY CAFES WITH A PURCHASE.

There will be **TWO LANES**:

- **BLU LANE** (Categories: M12, M14, M16, M18, M20, ME, M21 SHORT, M21 LONG, M35, M40, M45, M50, M55, M60, M65, M70, M75);
- **RED LANE** (Categories: W12, W14, W16, W18, W20, WE, W21 SHORT, W21 LONG, W35, W40, W45, W50, W55, W60, W65, W70, W75).

The start triangle corresponds to the point where the map is handed out (no delayed start).



Race Map:

Venice, scale 1:4000, created in 2006, updated in 2024 according to ISSPROM 2019-2_rev. 06 symbols, excerpt from the CS, F.I.S.O. trademark CS 384.

The map is in A3 format for all competitive categories and printed on Teslin paper.

Technical Race Info:

The race format is classic with a mandatory sequence, in an extended middle/shortened long style.

Control Description:

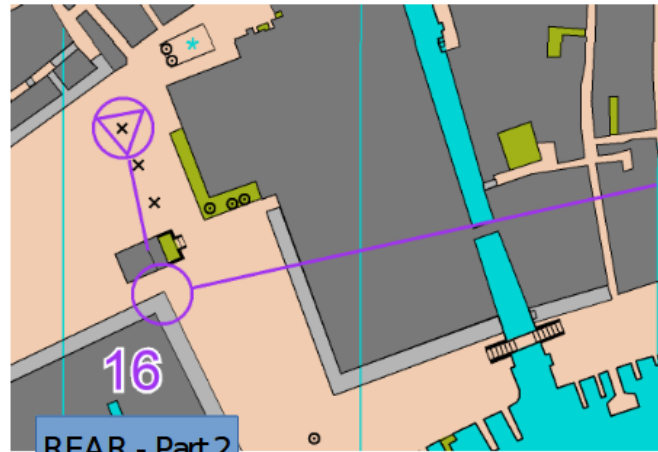
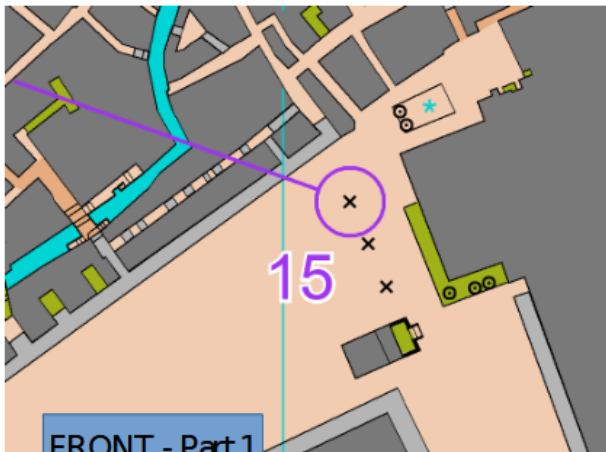
The control descriptions are available within the start lane and will also be printed on the race map. For the ME category only: the paper control description, which includes 39 control points, is provided on a sheet with two columns—one for the first part and the other for the second part, as shown in the example.

Map Exchange:

For categories M18, W18, M20, W20, ME, WE, M21L, W21L, M35, W35, M40, W40, M45 e M50 there is a map change, with the second map printed on the reverse side.

On the map for the "first part," the course ends with the progressive number of the control point; the same point is shown on the reverse side, where the "second part" begins, marked with symbol 715 (continuing point after map exchange), followed by sequential numbering.

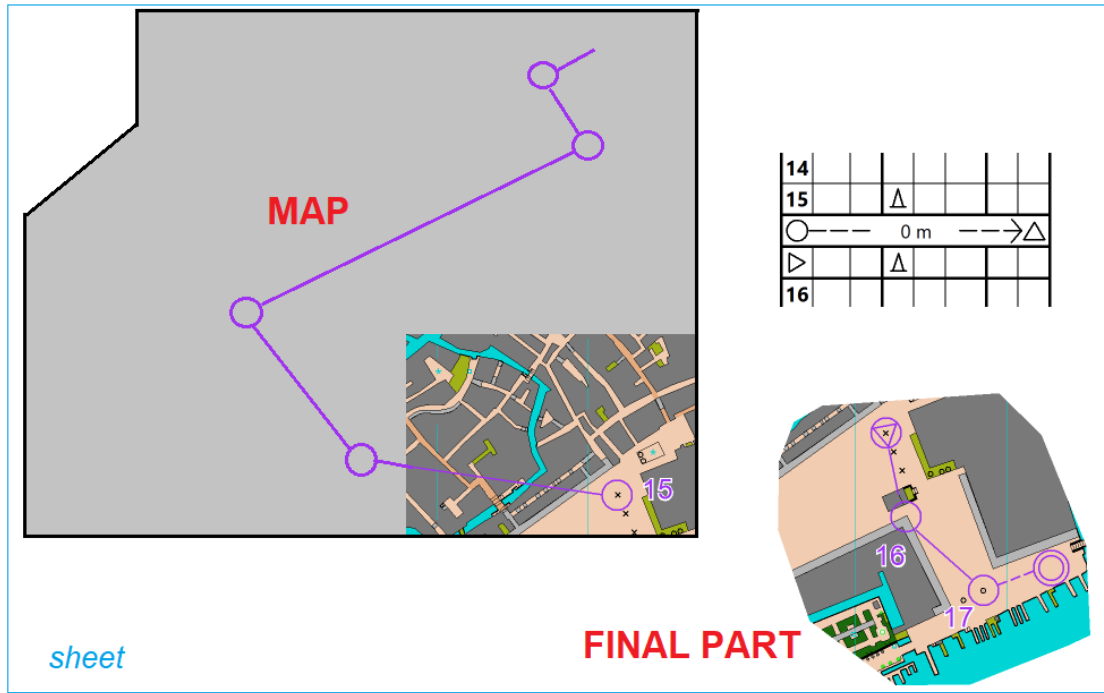
XXXIX MOV - STAGE 2				XXXIX MOV - STAGE 2			
ME - part 1	13,6 km			ME - part 2	13,6 km		
▷				▷			
1				16			
2				17			
3				18			
4				19			
...				...			
15				39			



Appendix for final control points and finish:

For all competitive categories, the final control points and the finish are shown in a map appendix located in the bottom right corner of the sheet.

The appendix is treated as a new map printed on the same side; in this case as well, the symbol 715 (continuing point after map exchange) is used, followed by sequential numbering.



Courses Length:

Class	Lenght* (km)	Start	Map Format	Class	Lenght* (km)	Map Format	Start
M12	2,7	P1	A3	W12	2,7	A3	P1
M14	4,8	P1	A3	W14	4,8	A3	P1
M16	7,1	P1	A3	W16	5,7	A3	P1
M18	9,4	P1	2xA3	W18	8,4	2xA3	P1
M20	10,8	P1	2xA3	W20	9,4	2xA3	P1
ME	13,9	P1	2xA3	WE	10,8	2xA3	P1
M21L	10,8	P1	2xA3	W21L	8,4	2xA3	P1
M21S	5,7	P1	A3	W21S	4,4	A3	P1
M35	10,8	P1	2xA3	W35	9,4	2xA3	P1
M40	9,4	P1	2xA3	W40	8,4	2xA3	P1
M45	9,4	P1	2xA3	W45	7,1	A3	P1
M50	8,4	P1	2xA3	W50	5,7	A3	P1
M55	7,1	P1	A3	W55	4,4	A3	P1
M60	5,7	P1	A3	W60	3,8	A3	P1
M65	4,8	P1	A3	W65	3,6	A3	P1
M70	3,8	P1	A3	W70	3,6	A3	P1
M75	3,6	P1	A3	W75	3,6	A3	P1

***Actual lengths calculated based on the best choice**

Timing and punching system:

SportIdent system for all categories, also in Air+ mode. Start in classic mode, Finish in Air+ mode.

Finish:

On the finish line, the ground antenna is positioned, and for those equipped with SIAC, it will be sufficient to pass over the finish line to complete the race. A classic finish will also be available for those with a regular SI card.

Refreshment:

Refreshments will be available near the Event Centre. Cups will be provided, but in the spirit of a green event, it would be greatly appreciated if athletes could refill their own cups or water bottles.

NON-COMPETITIVE CATEGORIES:

Start - P2:

From 9:00 a.m. to 11:00 a.m. At a pace of 3 minutes, follow the instructions. **GREEN LANE WITH PUNCHING START** (Categories: DIRECT LONG, DIRECT MEDIUM, DIRECT SHORT, M10, W10, SCHOOLS).

For categories M and W 10, shadowing will be allowed, as per the regulations, after completing their competitive race.

The start triangle corresponds to the point where the map is handed out (no delayed start).

Race Map:

Venice, scale 1:4000, created in 2006, updated in 2024 according to ISSPROM 2019-2_rev. 06 symbols, excerpt from the CS, F.I.S.O. trademark CS 384.

The map is in A4 format for all competitive categories and printed on Teslin paper.

Technical Race Info:

The race format is classic with a mandatory sequence, in an extended sprint style.

Control Description:

The control description is available only on the map.

Timing and punching system:

SportIdent system for all categories, also in Air+ mode. Start in classic mode, Finish in Air+ mode.

Finish:

On the finish line, the ground antenna is positioned, and for those equipped with SIAC, it will be sufficient to pass over the finish line to complete the race. A classic finish will also be available for those with a regular SI card.

Refreshment:

Refreshments will be available near the Event Centre. Cups will be provided, but in the spirit of a green event, it would be greatly appreciated if athletes could refill their own cups or water bottles.

Courses Length:

Class	Lenght* (km)	Start	Map Format	Class	Lenght* (km)	Map Format	Start
DIRECT SHORT	1,9	P2	A4	DIRECT MEDIUM	3,1	A4	P2
SCUOLE	2,4	P2	A4	DIRECT LONG	4,5	A4	P2
M10	2	P2	A4	W10	2	A4	P2

***Actual lengths calculated based on the best choice**

3 Technical notes common to both days:

COMPORAMENTO:

IN RESPECT OF TOURISTS, RESIDENTS, AND THE PLACES BEING TRAVERSED DURING THE COMPETITION, please adhere to these simple rules of civil coexistence with Venetians and tourists who have nothing to do with our sport.

- **In the narrow streets, keep to the right and pass on the left.**
- **If the streets are crowded, adjust your speed and be considerate of those who are not orienteers.**
- **When approaching a blind corner, it is necessary to slow down to avoid collisions with anyone coming from around the corner.**
- **If, unfortunately, you collide with a Venetian or a tourist, STOP and check that the person is okay.**

In the busier areas, there will be staff present to facilitate passage, who can report any improper behavior to the organization.

We want to continue to provide you with the excitement of the International Meeting in Venice while avoiding unpleasant incidents. It is also up to you to help make this happen!

Swimming or using other means to cross the canals is prohibited; please use the designated bridges.

Some porticos can be very low: please be cautious.

As always in Venice, many construction sites are opened for the restoration of the pavement in streets and bridges, which may reduce the usable pedestrian width and increase the density of people passing through: please be careful when crossing these areas.

Always pay attention near outdoor seating areas and commercial establishments, especially restaurants.

Be very careful when passing through areas open to vehicle traffic and respect the Highway Code.








The areas and streets that are usually busier are marked on the map in 50% brown.

PLEASE BE CAUTIOUS OF THE CALATRAVA BRIDGE (GLASS PARTS), THE BRIDGES, AND THE IRON PLATFORMS, AS WELL AS THE PARTS OF THE STREETS AND BRIDGES PAVED WITH WHITE MARBLE, AS THEY CAN BE VERY SLIPPERY IN CASE OF RAIN OR HIGH HUMIDITY.

CARTOGRAPHIC NOTES

Special Objects

Here are some examples of specific objects mapped with the new symbols:

Symbol N°	Object	Symbol	Exemplary photo
311	Fountain		
313	Well		
530	Children's play area or generic special object		
531	Imposing flagpole		

Additional notes:

- For readability and due to high variability, outdoor seating areas have NOT been mapped. **Always be cautious near tables and in the vicinity of commercial establishments and restaurants.**
- Only the main construction sites and those that may influence route choices are shown.

- The areas typically most affected by pedestrian or vehicle traffic are marked with symbol 501 in 50% brown.

4 Price Giving Cerimony

The awards for the SCHOOL category will be held approximately at 1:00 p.m., and the top 3 will be awarded.

The awards for the competitive and non-competitive categories will be held approximately at 1:30 p.m.

The top 3 athletes in all categories will be awarded based on the combined times of the two races.

The top 3 clubs will also be awarded.

All athletes are requested to be present for the awards ceremony. Prizes that are not collected will not be shipped after the event.

5 Results

The race results will be uploaded in real-time on the website <https://app.liveresults.it/mov2024>.

6 Pagamenti

Only electronic payments will be accepted during the event. The following payment networks are accepted:



7 Organizing Commettee

President	Federico Bruni
Event Office	Chiara Sanzovo – Angela Trentin
IT	Alessio Sabbadini
Organiser	Federica Anedda
Planner Stage 1	Alessandro Cecon
Planner Stage 2	Luca Rosato
Planner Sunday Dir+Schools	Alessandro Cecon
Event Director	Federico Bruni
Logistics	Sandro Gallo

8 Contacts

For any questions or further information, we are always available to assist you. You can reach out to us via:

e-mail	info@orivenezia.it
web	orivenezia.it
Facebook	fb.com/orivenezia
Instagram	instagram.com/orivenezia